



AIR QUALITY MANAGEMENT AREA ORDER

Environment Act 1995 Part IV Section 83(1)

Central Bedfordshire Council

Air Quality Management Area Order No. 4

Central Bedfordshire Council, in exercise of the powers conferred upon it by Section 83(1) of the Environment Act 1995, hereby makes the following order.

This Order may be cited/referred to as the Central Bedfordshire Council Air Quality Management Area Order No. 4 and shall come into effect on 17th August 2015.

The area shown on the attached map(s) in green is to be designated as an air quality management area (the designated area). The designated area incorporates:

10 metres from the kerbside of both sides of the A1 at the Georgetown exit then south along the London Road (A1) to the Bedford Road junction in Sandy

This area is designated in relation to a likely breach of the nitrogen dioxide (annual and hourly mean) objectives as set out in the Air Quality (England) Regulations 2000 (SI928) and The Air Quality (England)(Amendment) Regulations 2002 (SI3043).

The Order shall remain in force until it is varied or revoked by a subsequent Order.

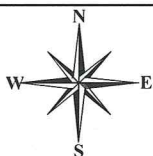
The Common Seal of Central Bedfordshire Council

Was hereto affixed on the 7 day of August 2015 in the presence of

.....Andrew Ford.....



4028

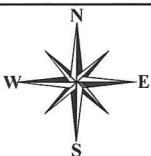
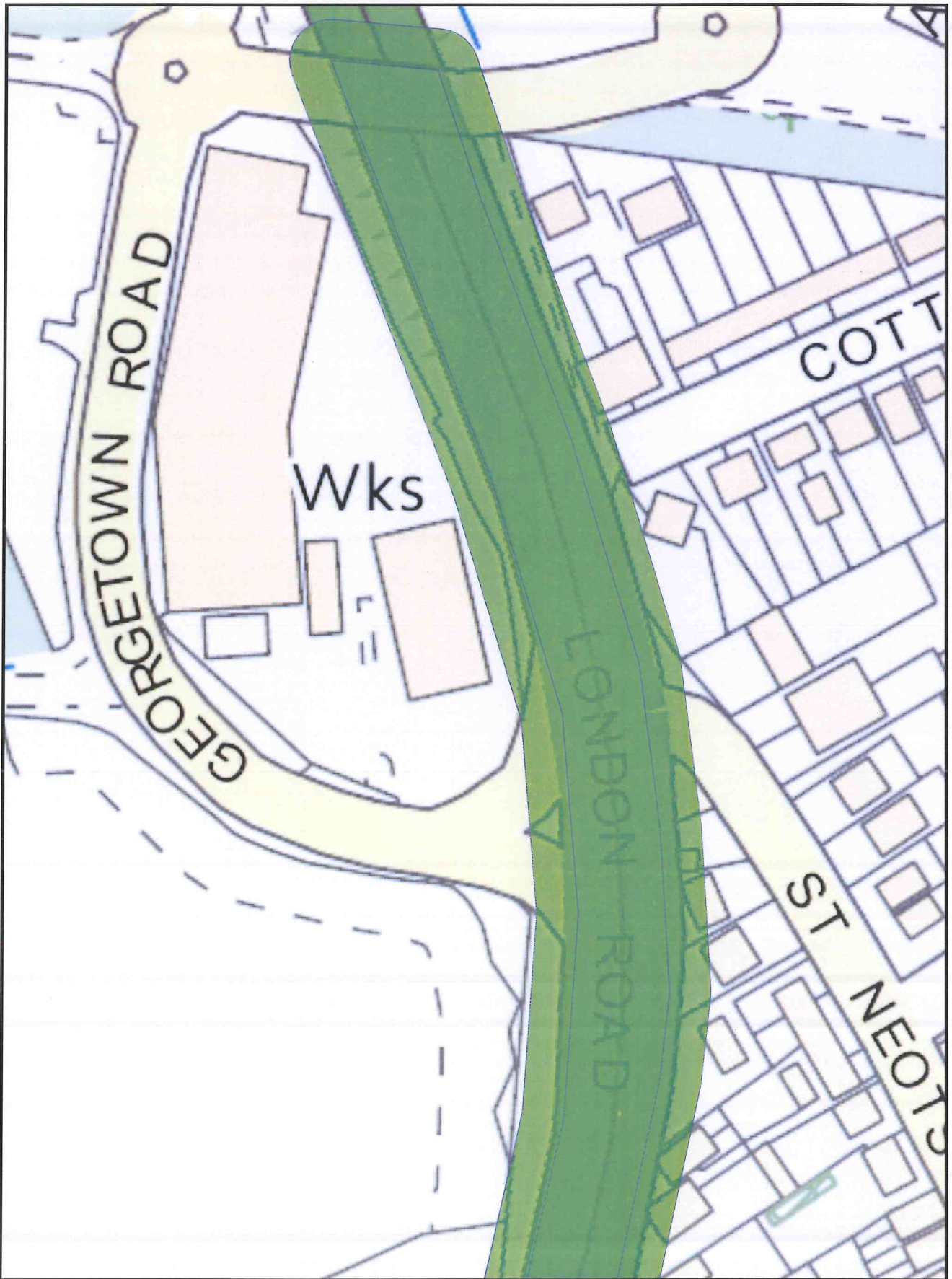


Scale 1:6000

© Crown Copyright and database right. 2015
Ordnance Survey 100049029.
Central Bedfordshire Council.
Cities Revealed aerial photography copyright
The GeoInformation Group, 2010



Andrew Lane S



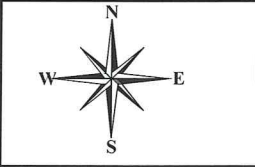
Date: 22 July 2015

Scale 1:1250

© Crown Copyright and database right. 2015
Ordnance Survey 100049029.
Central Bedfordshire Council.
Cities Revealed aerial photography copyright
The GeoInformation Group, 2010



Archives for S



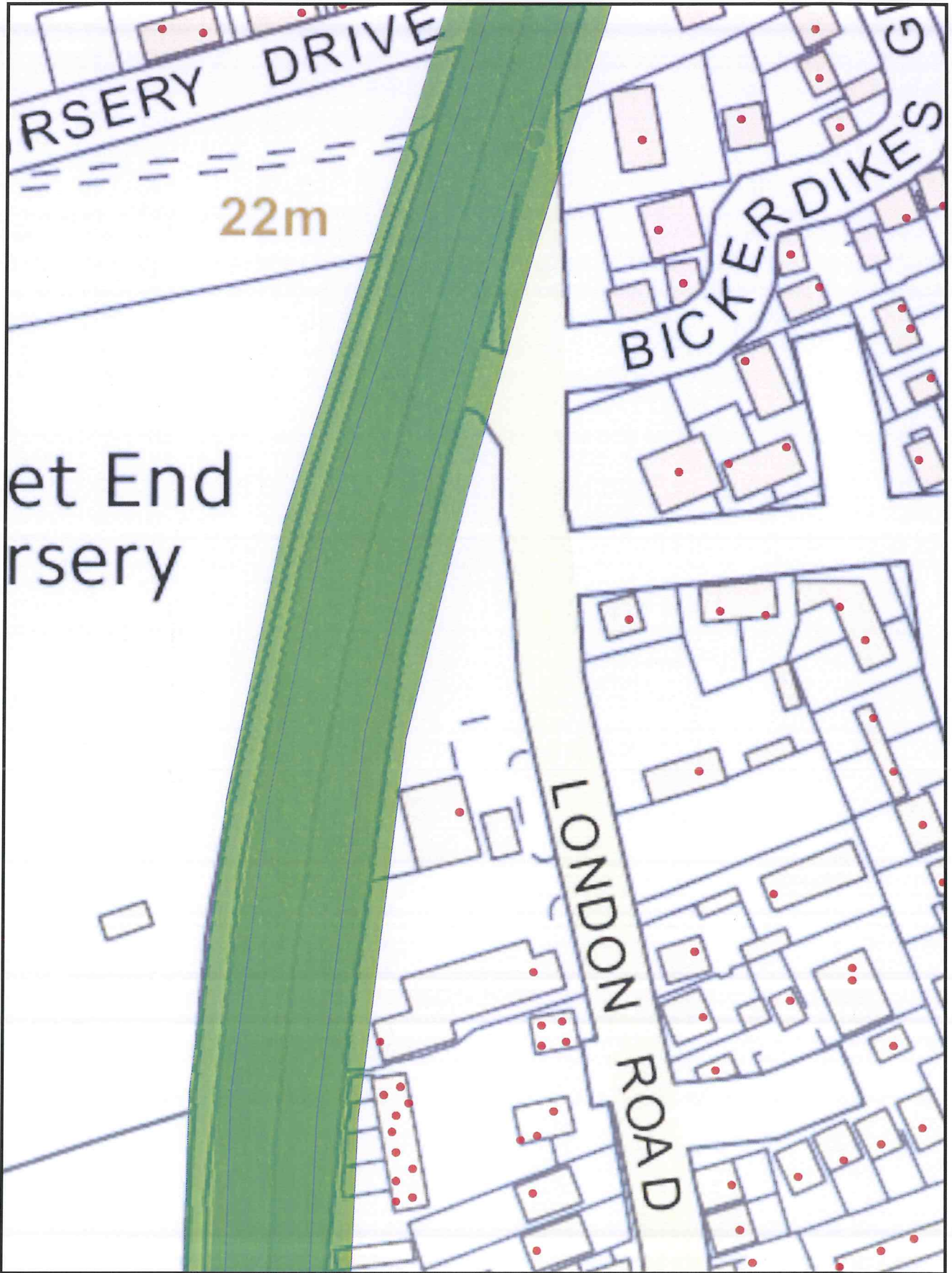
Date: 22 July 2015

Scale 1:1250

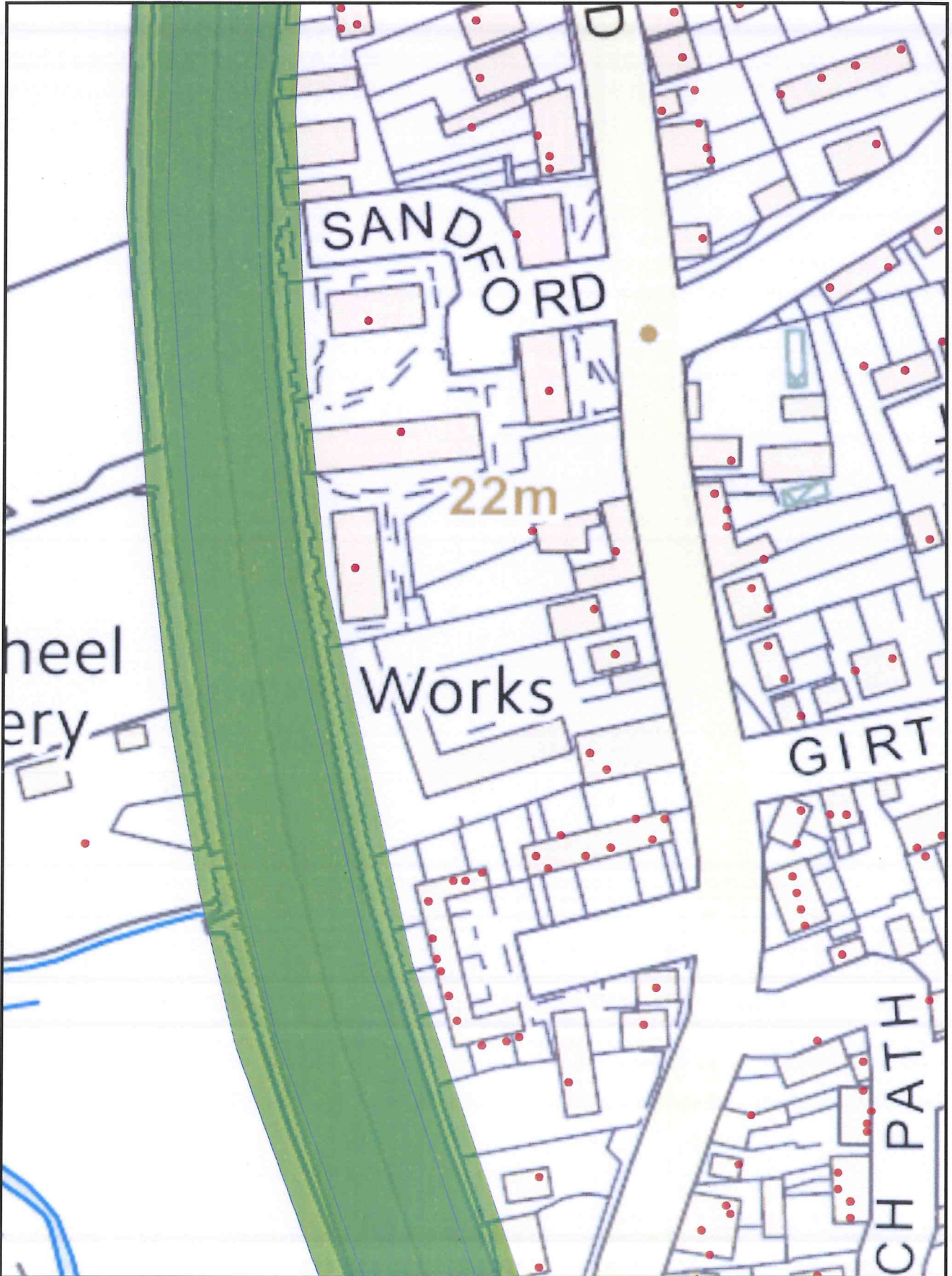
© Crown Copyright and database right. 2015
Ordnance Survey 100049029.
Central Bedfordshire Council.
Cities Revealed aerial photography copyright
The GeoInformation Group, 2010




Arthur



	Date: 22 July 2015	<p>© Crown Copyright and database right. 2015 Ordnance Survey 100049029. Central Bedfordshire Council. Cities Revealed aerial photography copyright The GeoInformation Group, 2010</p>
	Scale 1:1250	



Andrew [signature]

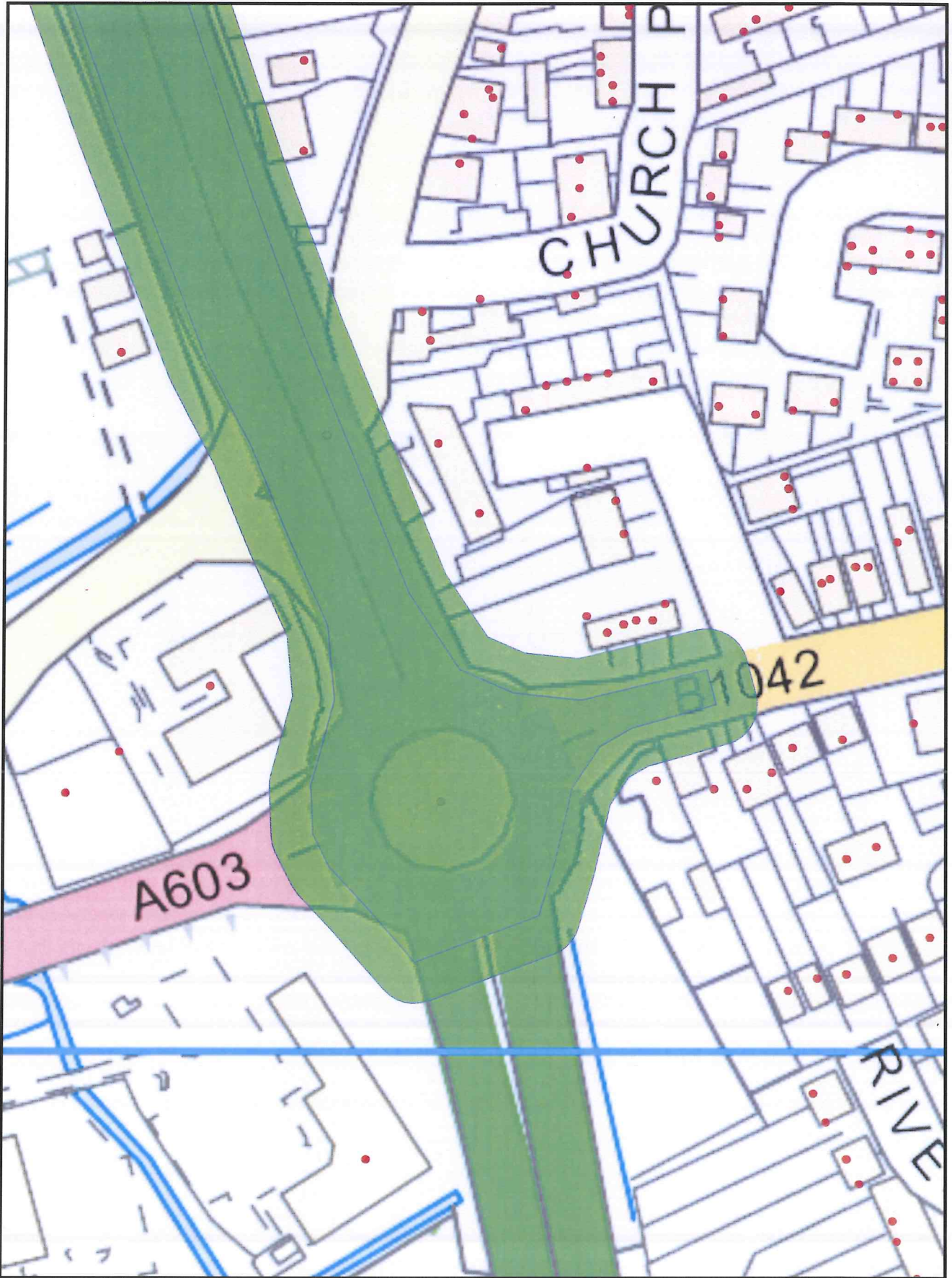


Date: 22 July 2015

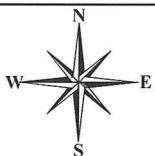
Scale 1:1250

© Crown Copyright and database right. 2015
 Ordnance Survey 100049029.
 Central Bedfordshire Council.
 Cities Revealed aerial photography copyright
 The GeoInformation Group, 2010





Bedford



Date: 22 July 2015

Scale 1:1250

© Crown Copyright and database right. 2015
 Ordnance Survey 100049029.
 Central Bedfordshire Council.
 Cities Revealed aerial photography copyright
 The GeoInformation Group, 2010

